

Cheakamus Community Forests Proposed 2025 Forestry Operations

Presented by Andy Kwan, RFT

2024 Operations- Recap

- P03, P04, P05- Callaghan Mainline
- Fuel Management Projects:
 - Rainbow/Emerald Fuel Management Project
 - Wedge Fuel Management Project
- Cheakamus River FSR Maintenance project

2025 Proposed Forestry Plan

- Brandywine Series
 - BW100, BW101, BW102, BW103
- Callaghan North (R10 polygon)
 - Second Pass of 2017 Fuel Treatment work in same area
- S02 Cougar Mountain/16 Mile Series
 - S02A, S02B, S02C, S02E

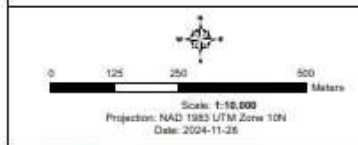
DRAFT for PUBLIC REVIEW



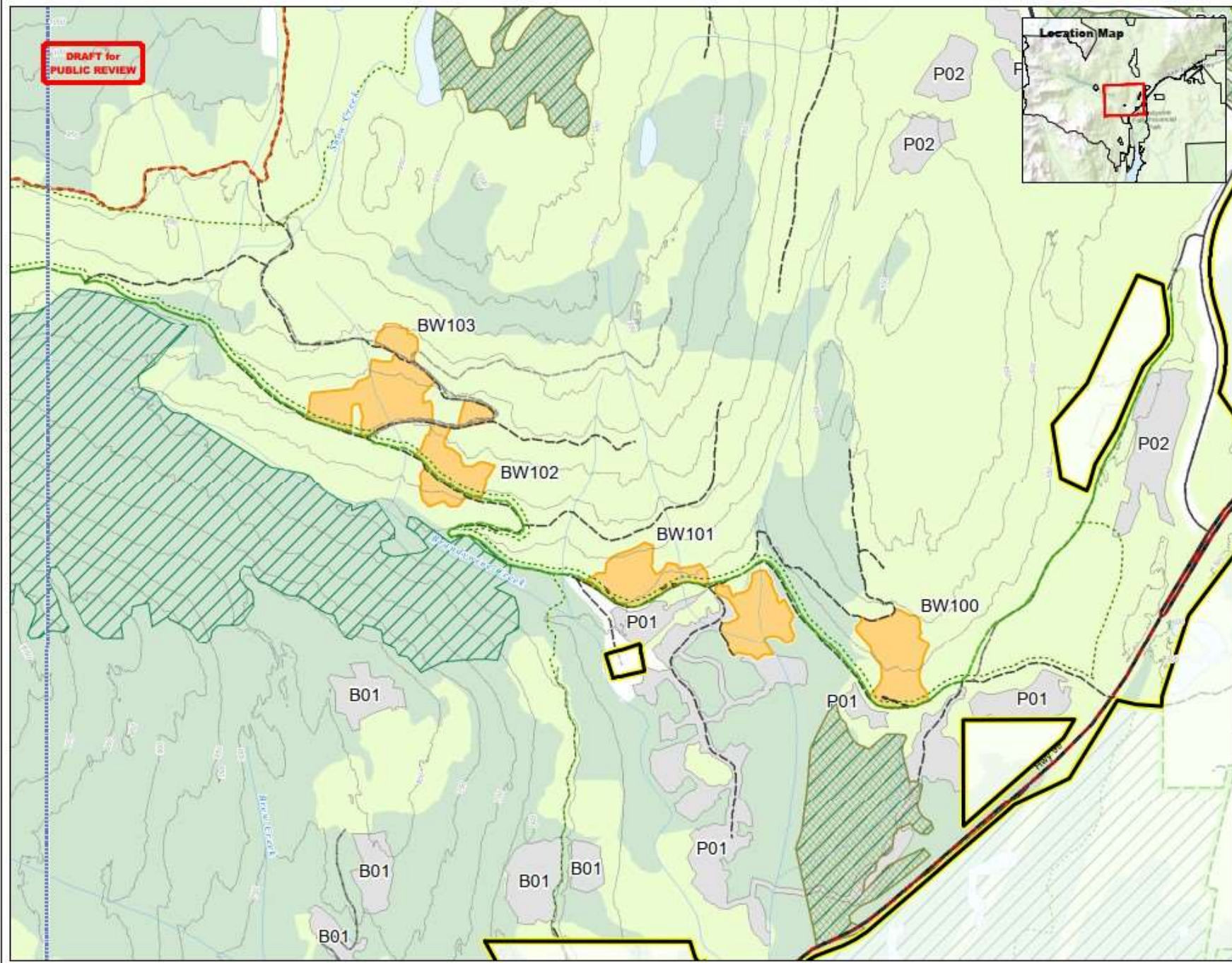
Brandywine Series (BW100, BW101, BW102, BW103) Planned Operations 2025



- Administrative Boundaries**
 - Community Forest Boundary
 - Resort Municipality of Whistler
- No Harvest Zone**
 - EBM Reserve
 - Protected Area (OGMA/WHA/UWR/Wildlands/MAMU)
- Forest Age Class**
 - Immature Forest
 - Mature Forest
- Fuel Reduction Treatments**
 - Approved Fuel Reduction Treatment
- Forest Tenure Roads**
 - Forest Service Road
 - Permit Road
 - Retired Road
- Roads**
 - Highway
 - Paved
 - Built
 - Proposed
 - Reconstruction
 - Retired
- CCF Harvest Plan 2025**
 - Proposed Cutblock
 - Previous Harvest
- Hydrology**
 - Lake
 - Stream
- Contour**
 - 50m Contour
- Recreation**
 - Park, Conservancy, Rec Site
 - Recreation Trail
 - Zipline

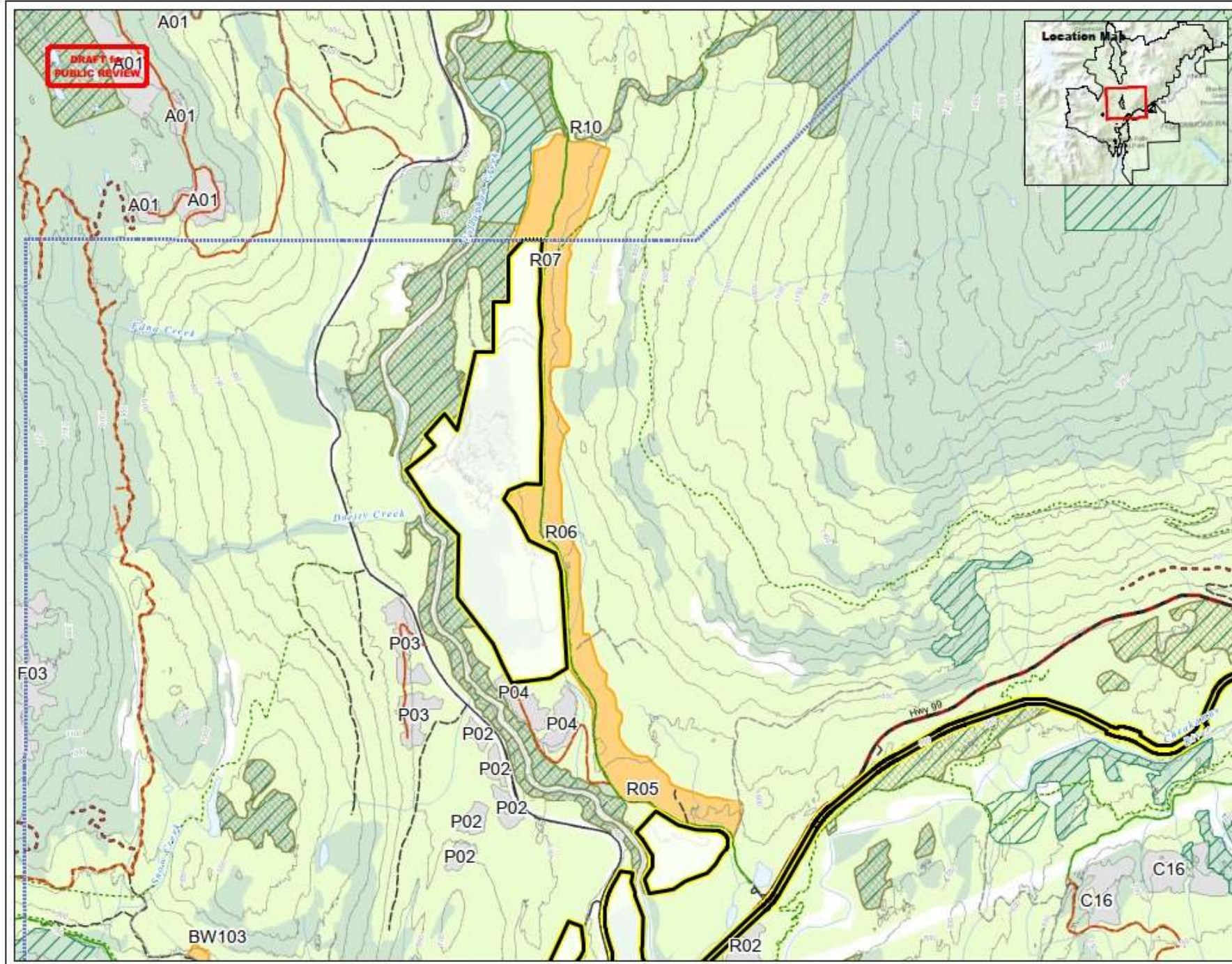


Digital Mapping By:
CHARTWELL






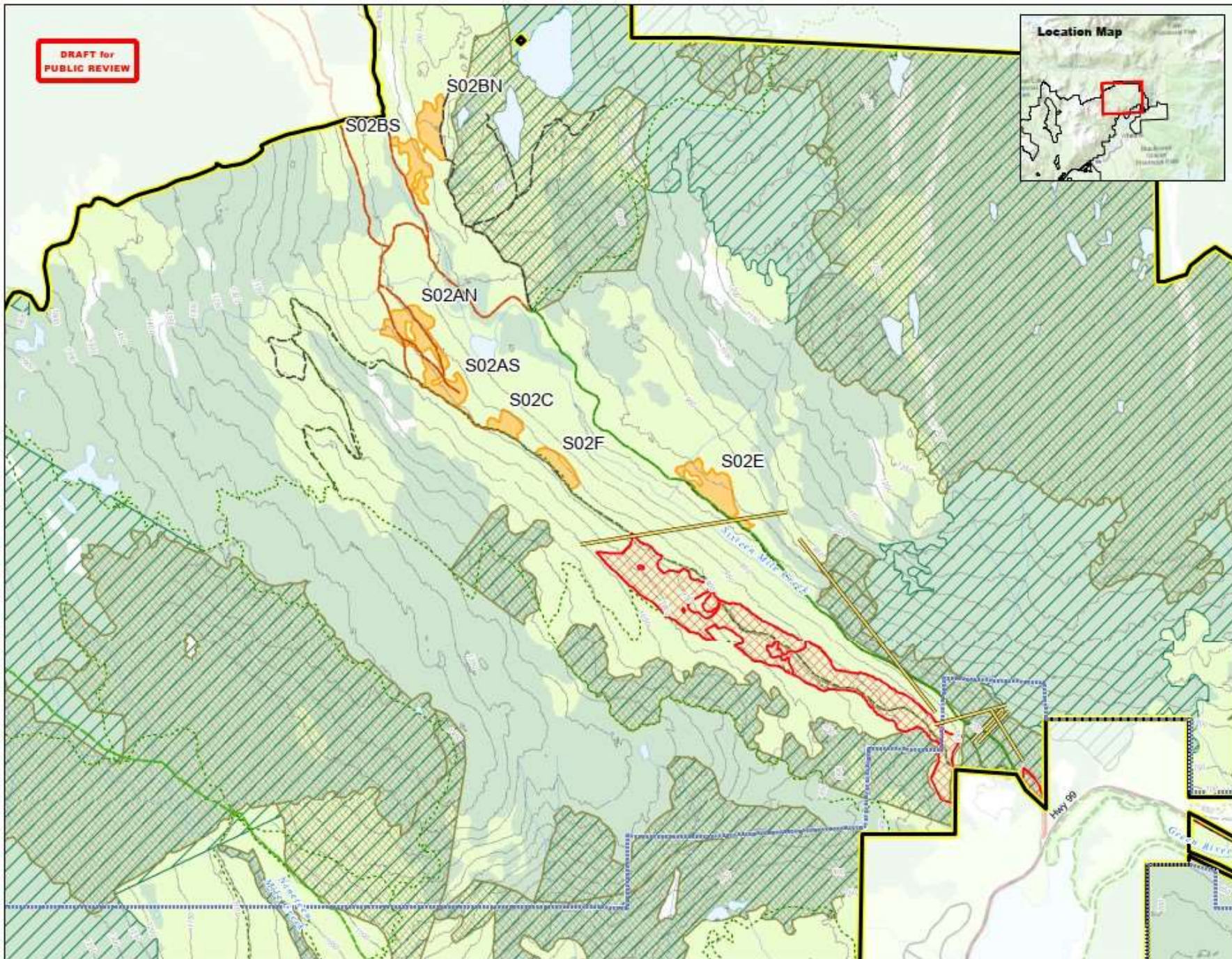
Callaghan North (R10) Proposed 2025 Operations



- Administrative Boundaries**
 - Community Forest Boundary
 - Resort Municipality of Whistler
- No Harvest Zone**
 - EBM Reserve
 - Protected Area (OGMA/WHA/UWR/Wildlands/MAMU)
- Forest Age Class**
 - Immature Forest
 - Mature Forest
- Fuel Reduction Treatments**
 - Approved Fuel Reduction Treatment
- Forest Tenure Roads**
 - Forest Service Road
 - Permit Road
 - Retired Road
- Roads**
 - Highway
 - Paved
 - Built
 - Proposed
 - Reconstruction
 - Retired
- CCF Harvest Plan 2025**
 - Proposed Cutblock
 - Previous Harvest
- Hydrology**
 - Lake
 - Stream
- Contour**
 - 50m Contour
- Recreation**
 - Park, Conservancy, Rec Site
 - Recreation Trail
 - Zipline




DRAFT for
PUBLIC REVIEW



Cougar Mountain (16 Mile) S02 series Proposed 2025 Operations

- Administrative Boundaries**
 - Community Forest Boundary
 - Resort Municipality of Whistler
- No Harvest Zone**
 - EBM Reserve
 - Protected Area (OGMA/WHA/UWR/Wildlands/MAMU)
- Forest Age Class**
 - Immature Forest
 - Mature Forest
- Fuel Reduction Treatments**
 - Approved Fuel Reduction Treatment
- Forest Tenure Roads**
 - Forest Service Road
 - Permit Road
 - Retired Road
- Roads**
 - Highway
 - Paved
 - Built
 - Proposed
 - Reconstruction
 - Retired
- CCF Harvest Plan 2025**
 - Proposed Cutblock
 - Previous Harvest
- Hydrology**
 - Lake
 - Stream
- Contour**
 - 50m Contour
- Recreation**
 - Park, Conservancy, Rec Site
 - Recreation Trail
 - Zipline



Cheakamus Community Forests 3-5 Year Planning Approach

CCF is evolving its 3-5 year planning approach

- **Landscape / forest cover analysis across the CCF (Climate Resilience Risk Assessment)**
- **Develop site specific prescriptions (Climate Resiliency Operation Plan)**
- **Design and implement a 5yr management / treatment schedule**
- **Build out the plan across the landscape over 5-10yr period**

Cheakamus Community Forests Block Specific Planning – In Depth

- **Identify the main goals and objectives for the Stand/Polygon**
- **Develop a Management Strategy incorporating all Values**
- **First Nation Consultation and Public Review**
- **Address and incorporate comments back into Management Strategy**
- **Permitting**
- **Operational Start Up/Implementation**
- **Post Operation review**

Thank You



**CHEAKAMUS
COMMUNITY
FOREST**